




Waterbody Information


Latitude: 49.274694
Longitude: -93.475862
Surface Area (ha): 5471
Maximum Depth (m): 39.7
Average Depth (m): 10.3
Fisheries Management Zone(s): 5
Bait Management Zone: Northwestern BMZ


Legend


 Waterbody


 Fish Sanctuary


 Lake Depth Contours (m)

 Fishing Access Points

 Licence Issuer

 Fisheries Managment Zone

 Bait Managment Zone



Fish Species Found in Waterbody
Burbot, Lake Trout, Lake Whitefish, Largemouth Bass, Muskellunge, Northern Pike, Rock Bass, Walleye, White Sucker, Yellow Perch

Zone 5 Seasons & Limits

Species	Open Seasons	Limits
Brook Trout*	Open all year	S - 5 C - 2
Brown Trout*	Open all year	S - 5 C - 2
Crappie	Open all year	S - 10 C - 5
Lake Trout*	Jan. 1 - Sept. 30	S - 2, not more than 1 greater than 56 cm (22 in.) from Sept. 1 - Sept. 30 C - 1, no size limit
Lake Whitefish	Open all year	S - 12 C - 6
Largemouth and Smallmouth Bass or any combination	Open all year	S - 4; Must be less than 35 cm (13.8 in.) from Jan. 1 - June 30 C - 2; Must be less than 35 cm (13.8 in.) from Jan. 1 - June 30
Muskellunge	3rd Sat. in June - Dec. 15	S - 1, must be greater than 102 cm (40 in.) C - 0
Northern Pike	Open all year	S - 4; none greater than 75 cm (29.5 in.) C - 2; none greater than 75 cm (29.5 in.)
Rainbow Trout*	Open all year	S - 5 C - 2
Splake*	Open all year	S - 5 C - 2
Sunfish	Open all year	S - 50 C - 25
Walleye and Sauger or any combination	Jan. 1 - Apr. 14 & 3rd Sat. in May - Dec. 31	S - 4, not more than 1 greater than 46 cm (18.1 in.) C - 2, not more than 1 greater than 46 cm (18.1 in.)
Yellow Perch	Open all year	S - 50 C - 25

Non-Canadian Resident Regulations

Description: All other waters of FMZ 5 including Lake of the Woods, including Cul de Sac Lake, Obabikou Lake and the waters of the Aulneau and Western Peninsulas, but excludes Shoal Lake

Species: Walleye and Sauger or any combination

Non-Canadian Resident Sport Fishing Licence - Possession Limit

Open Seasons	Limit Type	Limit
January 1 to April 14 and third Saturday in May to December 31	Non-Canadian Resident Sport Fishing Licence - Possession Limit	S-4; only 1 greater than 46 cm

Non-Canadian Resident Sport Fishing Licence - Daily Catch and Retain Limit

Open Seasons	Limit Type	Limit
January 1 to April 14 and third Saturday in May to December 31	Non-Canadian Resident Sport Fishing Licence - Daily Catch and Retain Limit	S-2; only 1 greater than 46 cm

Non-Canadian Resident Conservation Fishing Licence - Possession Limit

Open Seasons	Limit Type	Limit
January 1 to April 14 and third Saturday in May to December 31	Non-Canadian Resident Conservation Fishing Licence - Possession Limit	C-2; only 1 greater than 46 cm

Non-Canadian Resident Conservation Fishing Licence - Daily Catch and Retain Limit

Open Seasons	Limit Type	Limit
January 1 to April 14 and third Saturday in May to December 31	Non-Canadian Resident Conservation Fishing Licence - Daily Catch and Retain Limit	C-2; only 1 greater than 46 cm

Description: All waters in FMZ 5.

Species: Lake Trout

Non-Canadian Resident Sport Fishing Licence - Possession Limit

Open Seasons	Limit Type	Limit
Jan 1 to Sept 30	Non-Canadian Resident Sport	S-2; only 1 greater than 56 cm

Jan. 1. - Sept. 30	Non-Canadian Resident Sport Fishing Licence - Possession Limit	S - 2, only 1 greater than 56 cm (22 in.) from Sept. 1 - Sept. 30
--------------------	----------------------------------------------------------------	-------------------------------------------------------------------

Non-Canadian Resident Sport Fishing Licence - Daily Catch and Retain Limit

Open Seasons	Limit Type	Limit
Jan. 1. - Sept. 30	Non-Canadian Resident Sport Fishing Licence - Daily Catch and Retain Limit	S - 1; no size restrictions.

Non-Canadian Resident Conservation Fishing Licence - Possession Limit

Open Seasons	Limit Type	Limit
Jan. 1. - Sept. 30	Non-Canadian Resident Conservation Fishing Licence - Possession Limit	C - 1; no size restrictions.

Non-Canadian Resident Conservation Fishing Licence - Daily Catch and Retain Limit

Open Seasons	Limit Type	Limit
Jan. 1. - Sept. 30	Non-Canadian Resident Conservation Fishing Licence - Daily Catch and Retain Limit	C - 1; no size restrictions.

Exceptions to Zone Regulations**Description: Rowan Lake (49°19'00"N., 93°33'00"W.)**

Species	Open Seasons	Limits
Muskellunge		Must be greater than 137 cm (54 in.)

Report a Violation

All Ontarians can play a part in protecting our natural resources from waste, abuse and depletion. If you are witness to a resource violation within Ontario, please call the Ministry of Natural Resources TIPS line at: 1-877-TIPS-MNR (847-7667)

In order to investigate an occurrence, it will assist an officer to know the following information:

- o Nature of violation
- o Vehicle information
- o Location of violation (address, county, township, municipality, or concession)

- o Location of violation (address, county, township, municipality, lot, concession)
- o Particulars of violation, other relevant information

The TIPS-MNR reporting line is not an emergency response telephone number. If you are calling to report public safety matters please call 911 or the police.

Disclaimer

The map and its content are made available by MNR as a public service without warranties of any kind, express or implied. Use of this site and any of its content is at the user's sole risk. In no event shall MNR be liable to users or others in any way for any loss, damage or injury, regardless of cause, arising from access to, use of or reliance on this site or any of the content.

This is a summary of information dealing with fishing licences and fishing laws. This summary is neither a legal document nor a complete collection of the current regulations. It is meant to be a convenient reference only.

For details on the current regulations see:

- o Fish and Wildlife Conservation Act and regulations
- o Federal Fisheries Act
- o Ontario Fishery Regulations
 - o Close times, fishing quotas and limits on the size of fish established in the Ontario Fishery Regulations may be changed through Variation Orders which are available at [ontario.ca/fishing](https://www.ontario.ca/fishing) <<https://www.ontario.ca/fishing>>.

The maps presented in this summary are provided as a guide only. Due to the scale of the maps, the official plan (detailed information) for the boundaries of the Zones cannot be provided in this summary.

You can obtain specific details of the regulations, including more detailed maps of Zone boundaries, from [ontario.ca/fishing](https://www.ontario.ca/fishing) <<https://www.ontario.ca/fishing>> or local MNR offices.